





71<sup>ST</sup> TERR.

CHEROKEE

MISSION RD.



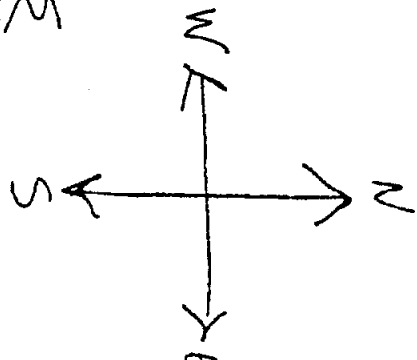
PARK ON NORTH SIDE OF THIS STREET ONLY



73<sup>RD</sup> ST.

73<sup>RD</sup> TERR.

WINDSOR



\* KEEP FIELDS A & B AS CLOSE TO THE EAST BALL DIAMOND AS POSSIBLE